



ECOWAS MULTINATIONAL MARITIME COORDINATION
CENTRE
(MMCC ZONE F)

WEEKLY
MARITIME SECURITY AND SAFETY REPORT

18 – 24 MAR 2022

DEFINITION OF TERMS

- **PIRACY**

(A) Any illegal acts of Violence or Detention, or any act of Depredation, committed for private ends by the crew or the passengers of a private ship or a private aircraft, and directed: (i) on the High Seas, against another Ship or Aircraft, or against persons or property on board such ship or aircraft. (ii) against a ship, aircraft, persons or property in a place outside the jurisdiction of any State.

(B) Any act of voluntary participation in the operation of a ship or of an aircraft with knowledge of facts making it a pirate ship or aircraft.

(C) Any act of inciting or of intentionally facilitating an act described in subparagraph (a) or (b).

- **ARMED ROBBERY AT SEA**

Any unlawful act of Violence or Detention, or any act of Depredation or Threat other than an act of Piracy, directed against a Ship or against Persons or Property onboard such Ships, within a States jurisdiction over such offences.

- **HIJACK:** Vessels taken by attacker, no longer under the control of the master.
- **FIRED UPON/ATTACK:** Use of weapon by assailants at vessel or boarding with intent to take control of the vessel.
- **BOARDING:** Unauthorized boarding of a vessel by persons not part of its complement without taken control of the vessel.
- **ROBBERY:** Theft realize in territorial waters with threat or violence to crew.
- **THEFT:** Theft realize in territorial waters with no violence.
- **ILLEGAL UNREPORTED UNREGULATED FISHING.**

Illegal fishing conducted by national or foreign vessels in contravention of laws and regulations. Fishing conducted by vessels flying the flag of States that are parties to a regional fisheries management organization but operate in contravention of the conservation and management measures. Fishing in violation of national laws or international obligations. Fishing activities which have not been reported, or have been misreported. Fishing in the area of application of a regional fisheries management organization that are conducted by vessels without nationality. Fishing in areas or for fish stocks in relation to which there are no applicable conservation or management measures.

- **MARITIME MIGRATION.**

STOWAWAY: A person who hides on a ship, aircraft, or other vehicle 2. Someone who hides on a ship or aircraft to travel without having to pay.

- **ILLICIT TRADE.**

ILLEGAL BUNKERING: Bunkering is a term used to describe the process of filling a ship with oil (or coal). Illegal oil bunkering is a euphemism for theft.

- **OTHER MARITIME INCIDENTS.**

SUSPICIOUS APPROACH: All other unexplained activity in close proximity of an unknown vessel.

SIGHTING AND IRREGULAR ACTIVITY: All suspicious information with no proof of intent to board the vessel.

OVERVIEW

- The general maritime safety and security situation in Maritime Zone F and the Gulf of Guinea (GoG) remained safe and secure.

- No maritime incident recorded.



INCIDENTS RECORDED

Category	Type of Incidents	No of Incident in Zones				
		A	D	E	F	G
TERRORISM	Terrorism					
PIRACY/ ARMED ROBBERY/KIDNAPPING/HIJACKING/FIRING UPON/THEFT/SUSPICIOUS APPROACH/BOARDING (PAKHFTSB)	Hijacking					
	Kidnapping					
	Armed Robbery					
	Fired Upon					
	Robbery/Attempt Robbery					
	Attempt Boarding					
	Boarding					
	Theft					
	Suspicious Approach					
ILLCIT TRAFIC	Human					
	Drug					
	Weapons/Ammunitions					
	Smuggling					
I.U.U FISHING	Industrial Fishing					
	Craft Fishing					
POLLUTION						
ILLCIT MIGRATION	Organized Migration					
	Stowaways					
ILLEGAL TRANSFER	Illegal Bunkering					
	Oil Robbery					
CYBER CRIMINALITY						
MARITIME ACCIDENT	Shipwreck					
	Collision					
	Sinking					
	Damage					
SEARCH AND RESCUE	Men Overboard					
	Assistance And Towing					
	Sanitary Evacuation					
	Capsizing					
OTHERS						

DETAILS OF INCIDENT

WARNING/ALERT/ADVISORY

An increase threat of piracy attacks was reported in parts of Zone D and Zone E with the following coordinates.

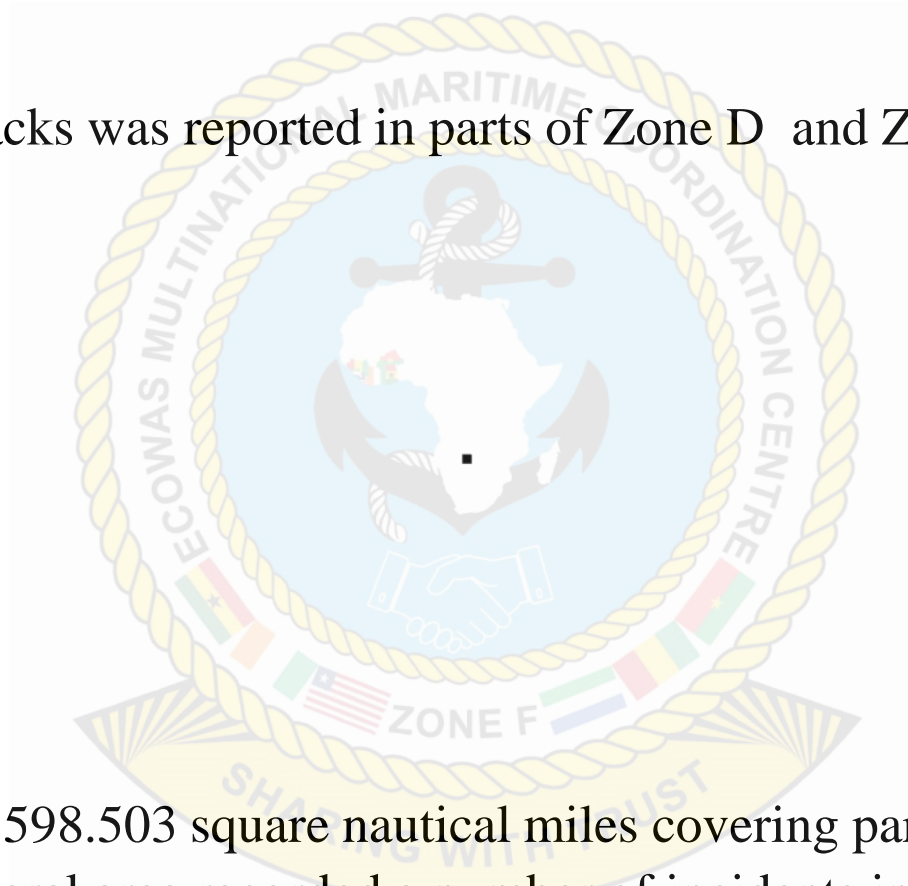
05°00N 007°00E

05°00N 010°00E

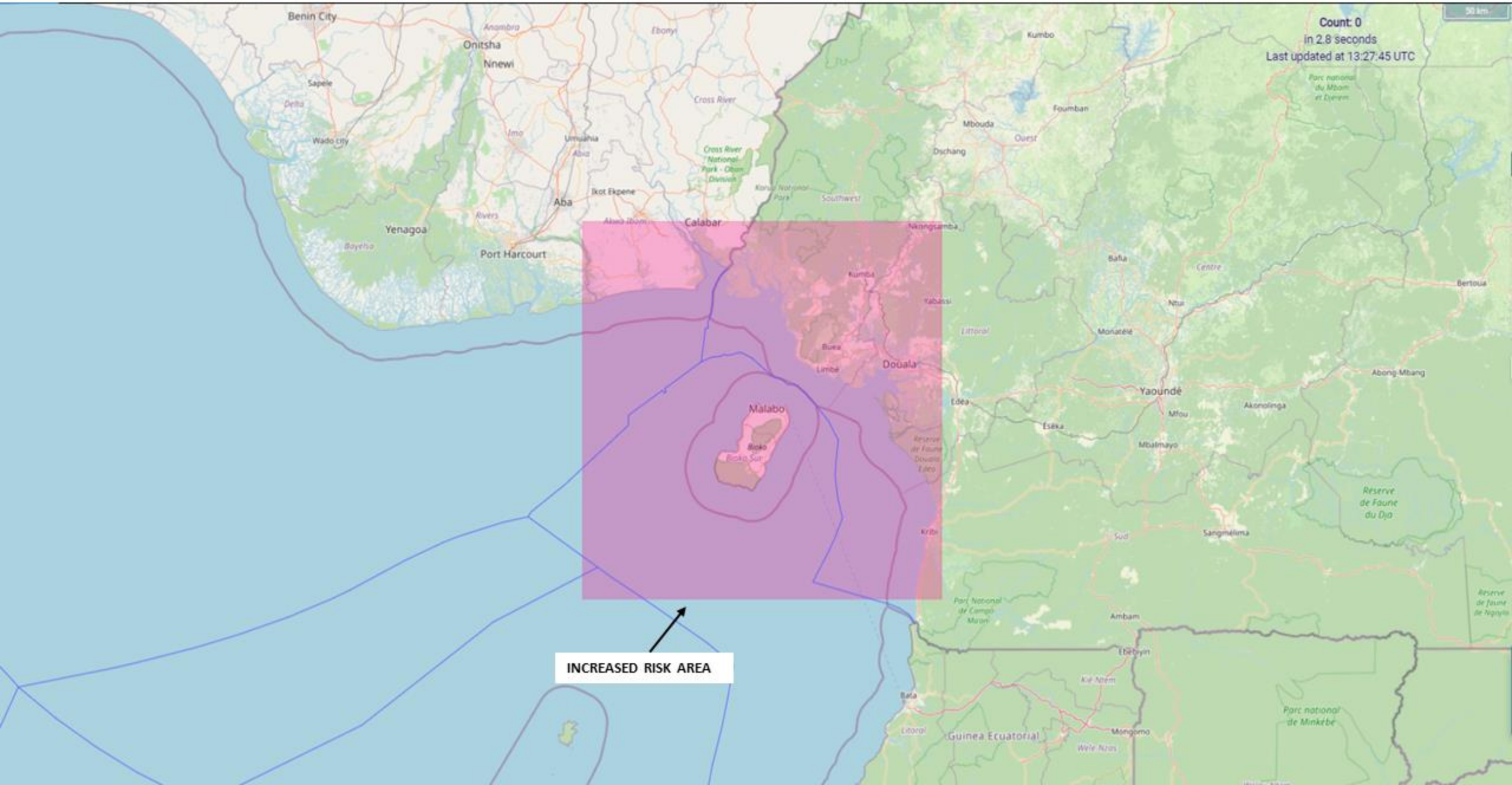
02°30N 010°00E

02°30N 007°30E

The general area covered about 598.503 square nautical miles covering parts of Nigeria, Cameroon and Equatorial Guinea. The general area recorded a number of incidents in 2021 including kidnapping.



INCREASED RISK AREA




OTHER MARITIME ACTIVITIES – ZONE F

EVENT	DESCRIPTION	ACTIONS TAKEN
IUU FISHING	NTR	NTR
MARITIME POLLUTION	NTR	NTR
ILLEGAL BUNKERING	NTR	NTR
SEARCH AND RESCUE/SINKING	NTR	NTR
MARITIME ACCIDENT	NTR	NTR
DRUG TRAFFICKING	NTR	NTR

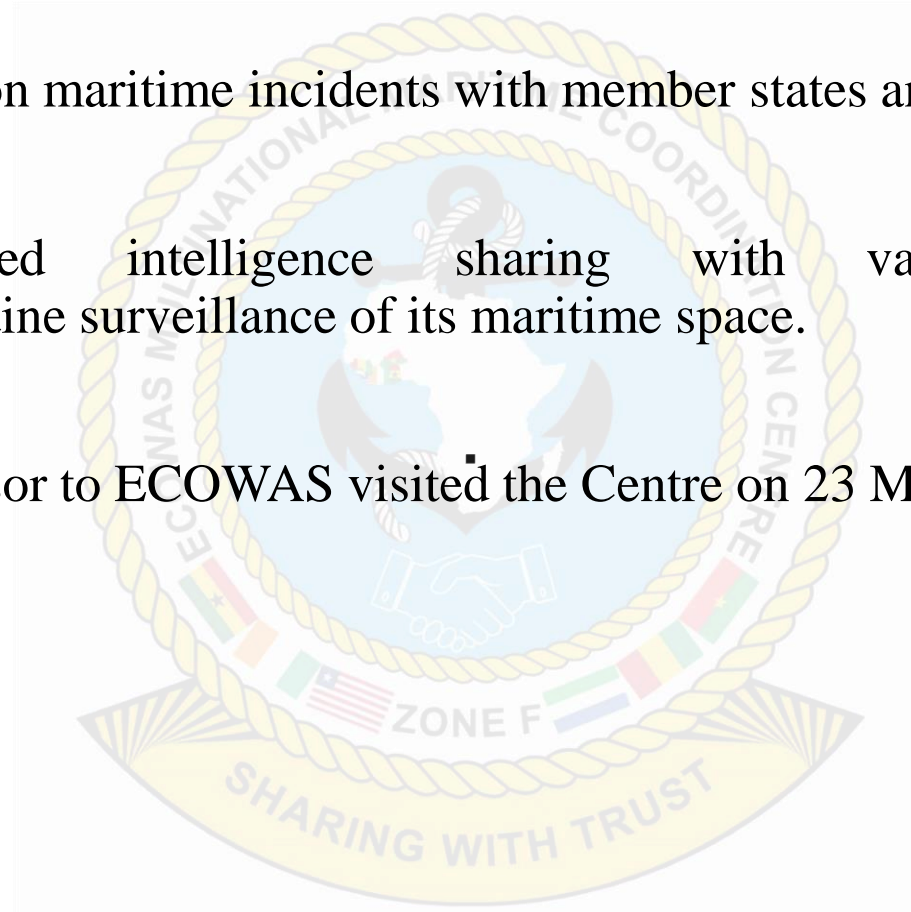
MARITIME RISK ANALYSIS – ZONE F

COUNTRY	PORTS/ANCHORAGES	EEZ
GHANA	MEDIUM	MEDIUM
COTE D'IVOIRE	LOW	LOW
LIBERIA	MEDIUM	LOW
SIERRA LEONE	LOW	LOW
GUINEA	MEDIUM	LOW



ACTIVITIES CONDUCTED

- Checked communication with member states and other relevant agencies/stakeholders.
- Disseminated information on maritime incidents with member states and other stakeholders.
- The Centre coordinated intelligence sharing with various maritime actors in Zone F and maintained routine surveillance of its maritime space.
- The German Military Advisor to ECOWAS visited the Centre on 23 March 2022.

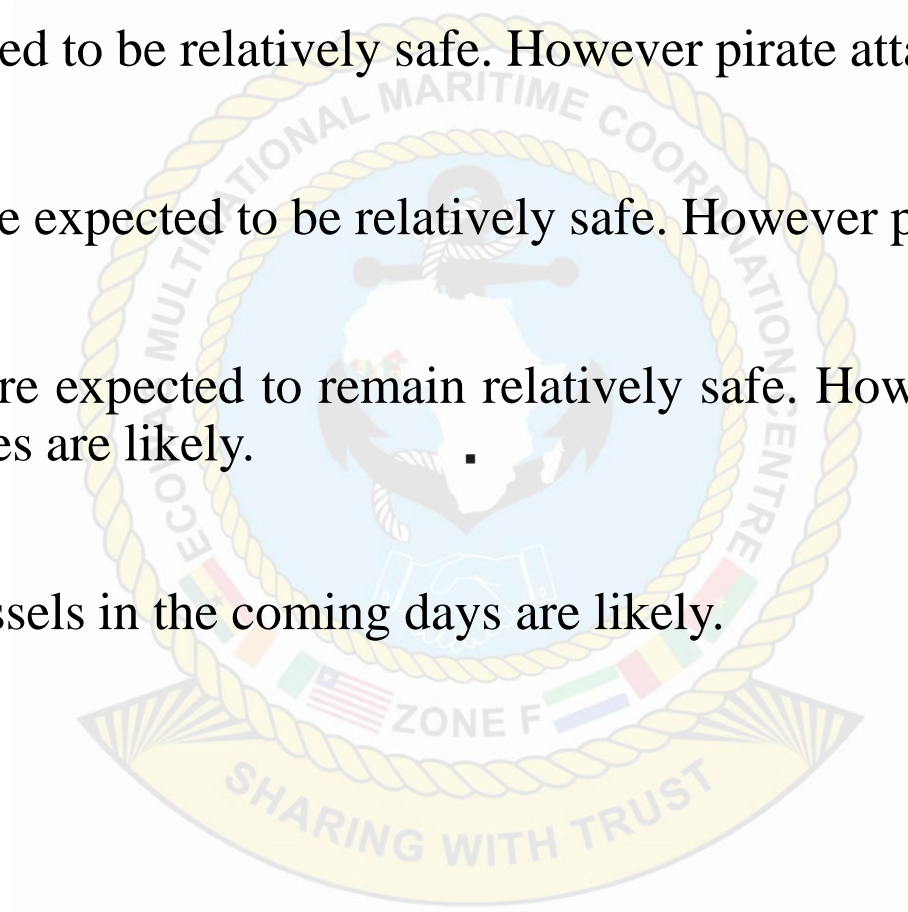


GENERAL COMMENTS/ADVISORIES

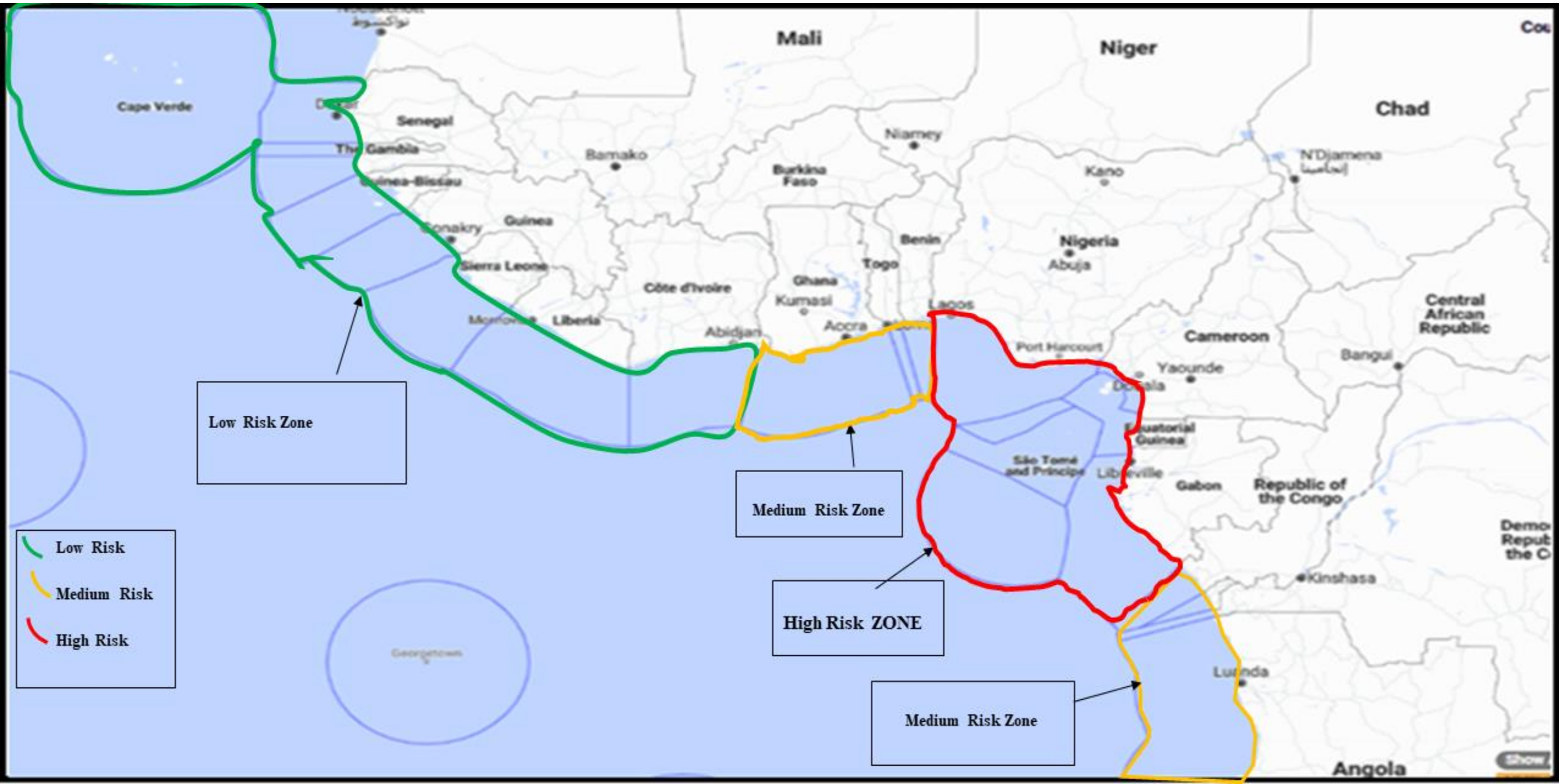
- The week under review remained calm and normal with no incident recorded.
- The GoG has so far recorded 16 incidents with only 2 incidents occurring offshore as compared to 26 incidents recorded within same period in 2021 with 18 incidents including 3 kidnapping occurring offshore.
- The number of piracy incidents are expected to continue to decline further during the course of the year. However, PAGs are still potent offshore the GoG especially from Cote d'Ivoire to Gabon. Maritimes are therefore warned not to be complacent.
- All vessels transiting or operating in the GoG are advised to be extra vigilant, maintain sharp lookout especially at night and report any suspicious activities to the necessary authorities.
- Coastal law enforcement agencies and foreign navies operating in the region are encouraged to maintain increased surveillance and patrols within the region to deter and arrest pirate action groups.

FORCAST FOR THE COMING WEEK

- Maritime Zone F is expected to be relatively safe. However pirate attacks is likely.
- Maritime Zone E and D are expected to be relatively safe. However pirate attacks is more likely.
- Maritime Zone A and G are expected to remain relatively safe. However petty theft and robberies within ports and anchorages are likely.
- Attacks against fishing vessels in the coming days are likely.



MARITIME RISK AREAS



MARITIME NEWS OF INTEREST

NN commences offshore survey, to set aside UK's 200yrs navigation charts.

SURVEY VESSEL – NNS LANA



Source: <https://www.vanguardngr.com/2022/03/nn-commences-offshore-survey-to-set-aside-uks-200yrs-navigation-charts/>

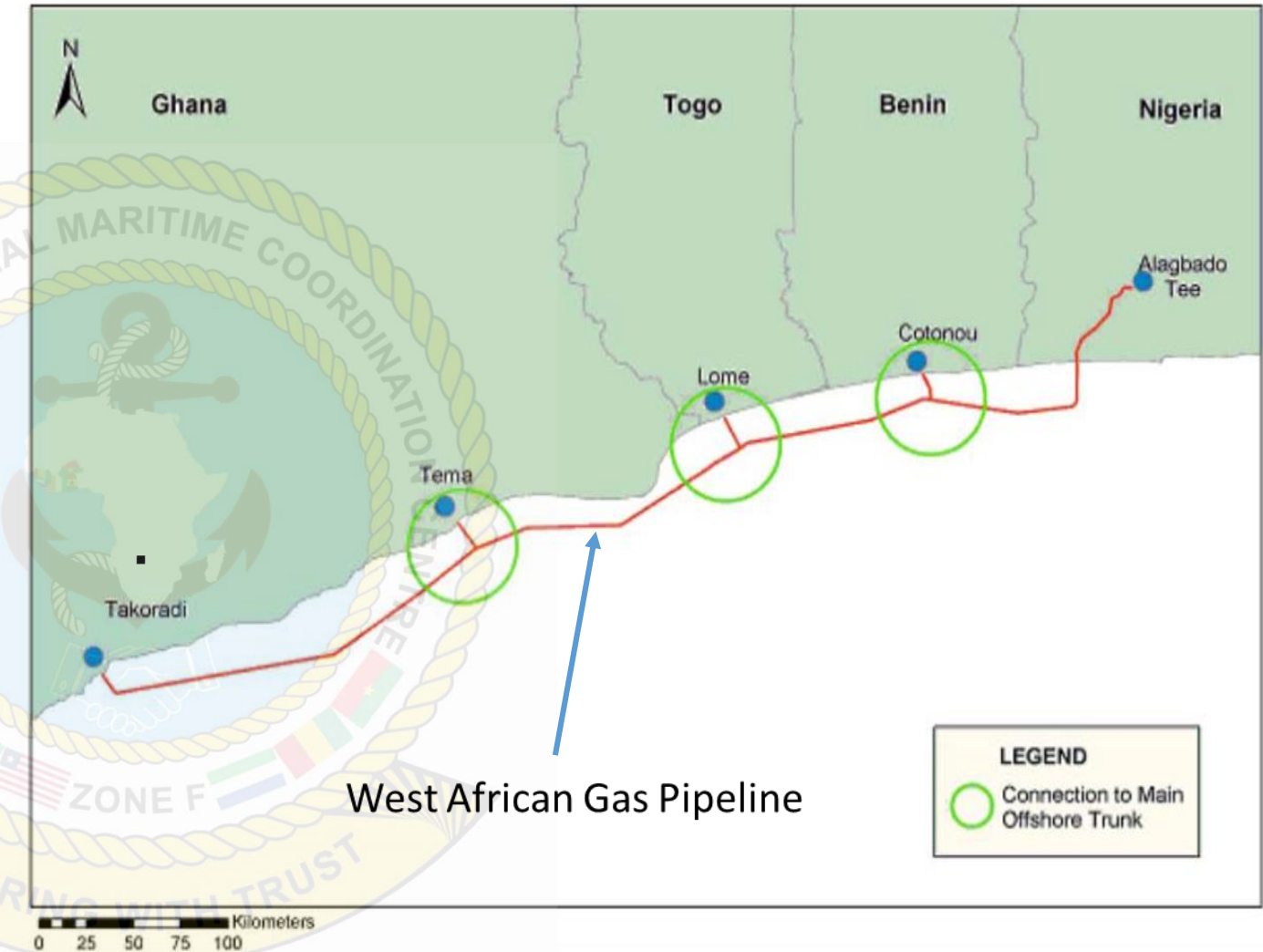
NOTICES

Oil Fields

- All vessels transiting close to the oilfields are to observe the promulgated maritime safety and security zones around the oil fields.

West African Gas Pipeline

- The West African Gas pipeline extends from Takoradi in Ghana to Nigeria. The pipeline since its installation has experienced periodic breakages due to fishing and anchoring activities on the pipeline.
- The position of the pipeline is shown on maritime charts.
- All vessels transiting the coastal areas between Ghana and Nigeria are to avoid anchoring and fishing within the pipeline protective zone.



CONTACT DETAILS OF MMCC ZONE F

ECOWAS MULTINATIONAL MARITIME COORDINATION CENTRE (MMCC ZONE F)
Christianborg Castle, Osu Accra, Ghana

Email: zonefmmcc@gmail.com / zonefmoc@gmail.com

Website: www.mmcczonef.com

HOTLINE: +233547976523

Telephone: +2330302736804

Satellite Phone: +870778617068

Radio: HF 8657 KHZ

Radio: VHF CH 16



CONTACT DETAILS – NATIONAL AND ZONAL CENTERS

ZONE E	TELEPHONE	EMAIL
MMCC COTONOU	+ 229 61040475	Zonee.mmcc@gmail.com
MOC LAGOS	+ 234 07056893142	wncrmac01@gmail.com
RMCC LAGOS	+ 234 7000700010	Rmrcc.nigeria@yahoo.fr
MOC COTONOU	+ 229 21317543	forces.navales@yahoo.com
MOC LOME	+ 228 22237083	base.marine@yahoo.com
ZONE F	TELEPHONE	EMAIL
MMCC ZONE F (ACCRA)	+ 233 547976523	zonefmmcc@gmail.com
MOC (TEMA)/NHQ MOC	+233299101118/+233299010951	encmoc@gmail.com / GNHQMOC@gmail.com
MOC (TAKORADI)	+233299101066	wncmoc@gmail.com
MOC ABIDJAN	+ 225 23454326	MOC.abidjanCI@gmail.com
MOC ABIDJAN	+225 21000643	abidjan.mrcc@gmail.com / alertes@mrcc-abidjan.net
MOC SANPEDRO	+233 302777991	moc.marinesp.ci@gmail.com
MOC MONROVIA	+ 231 776129865	mahawajuana@gmail.com
MOC FREETOWN	+ 232 78194359	jocopsintel@gmail.com
MOC CONAKRY	+224621222297	compremargui@gmail.com
ZONE G	TELEPHONE	EMAIL
MMCC CAPE VERDE	+ 238 9851567	CCCosmar@gmail.com
MOC DAKAR	+ 221 338265001	marinenat@orange.sn
MOC BANJUL	+ 220 7708818	gamnavy@rocketmail.com